

Annex A (Tolled Road Network)

Annex to the EETS Domain Statement concerning the Danish Kilometer Tolling Scheme

Version: 0.3

Date: 17 May 2023

TABLE OF CONTENTS

1	DOCUMENT HISTORY	3
2	FIGURES	3
3	THIS DOCUMENT	3

DRAFT

1 DOCUMENT HISTORY

Version	Date	Comment	Initials
0.2	10 February 2023	Draft version published to the EETS Provider for information and review purposes as part of the accreditation procedure.	MLBR
0.3	17 May 2023	Updated draft version published to the EETS Provider reflecting the current requirements for the accreditation procedure. Final version of the document is published once the KmToll Law is passed in Danish Parliament.	MLBR

2 FIGURES

Figure 1. The tolled road network in Denmark (the KmToll Domain)

Figure 2. Tolled roads in Jutland

Figure 3. Tolled roads on the island of Funen

Figure 4. Tolled roads on Zealand

Figure 5. Tolled roads on the island of Bornholm

3 THIS DOCUMENT

In this Annex the Danish KmToll Domain are illustrated by use of figures.

In addition, to the figures in this Annex, the Danish Road Directorate display an interactive map of the entire tolled road network divided into segments through an online map-viewer. The map-viewer can be found using the following hyperlink:

<https://vejdirektoratet.maps.arcgis.com/apps/mapviewer/index.html?web-map=eb65a3e2512e4544bc7d9bae6114fdac>

The following legend applies to the map:

- Low Emission Zones will be indicated by a blue cross-hatched area.



- Borders between municipalities will be indicated by a thick green line.



- Segments will be indicated by a thick red line.



- Segment points will be indicated by a green dot.



A full list of segments within the KmToll Domain can be found as an annex to the KmToll Law (available with Danish headlines). The list of segments can be found using the following link:

https://www.ft.dk/ripdf/samling/20222/lovforslag/l74/20222_l74_som_fremsat.pdf

Figure 1. Tolled road network in Denmark (the KmToll Domain)

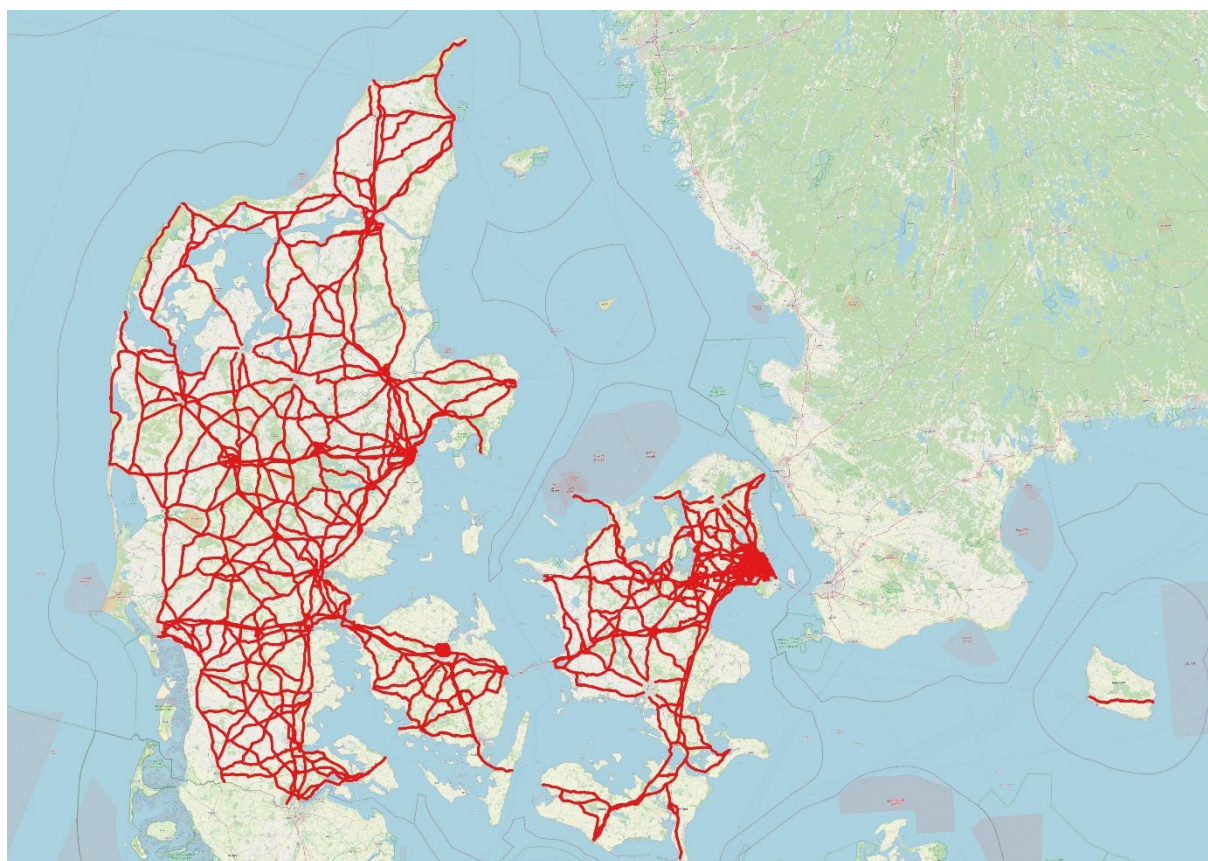


Figure 2. Tolled roads in Jutland

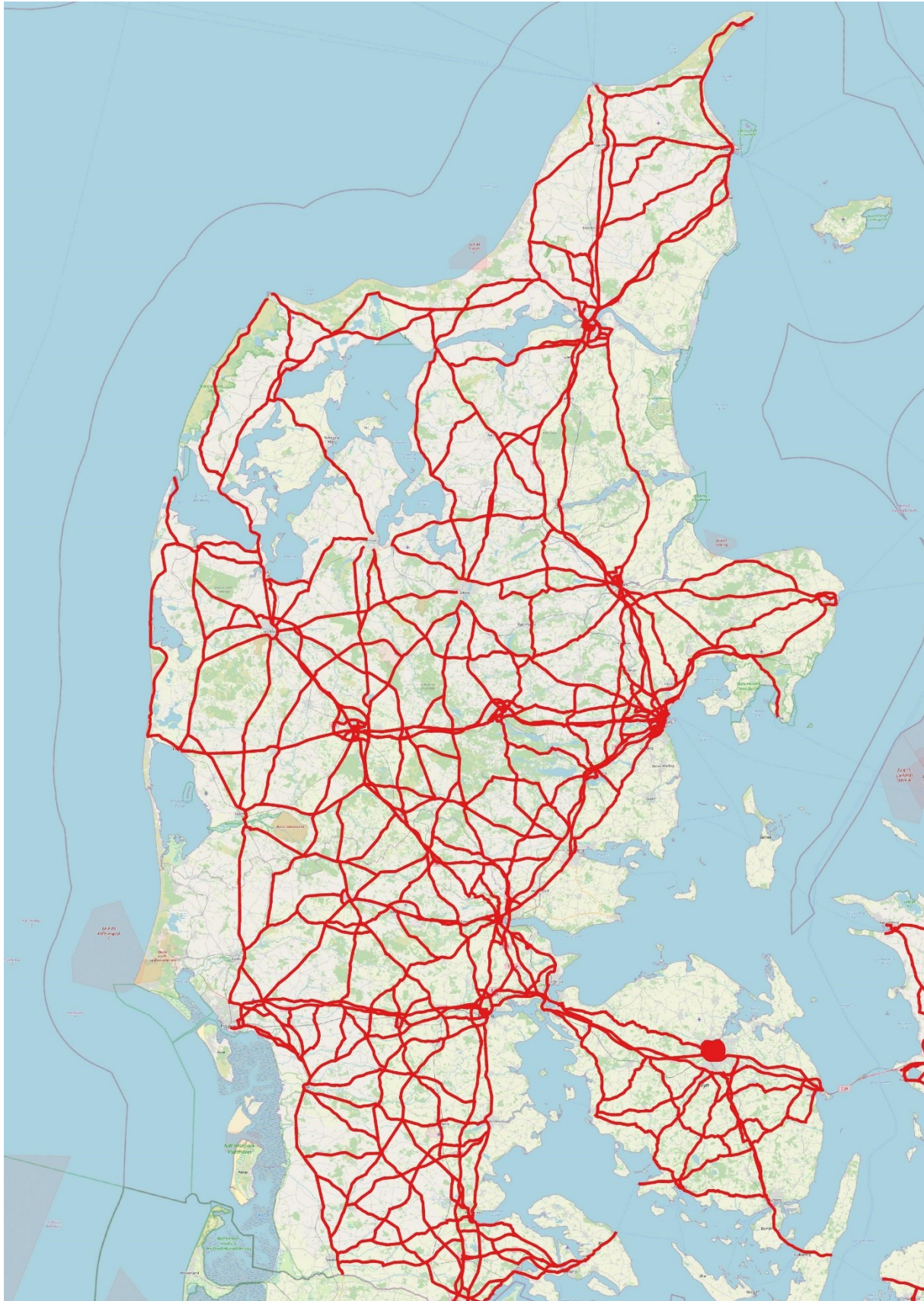


Figure 3. Tolled roads on the island of Funen

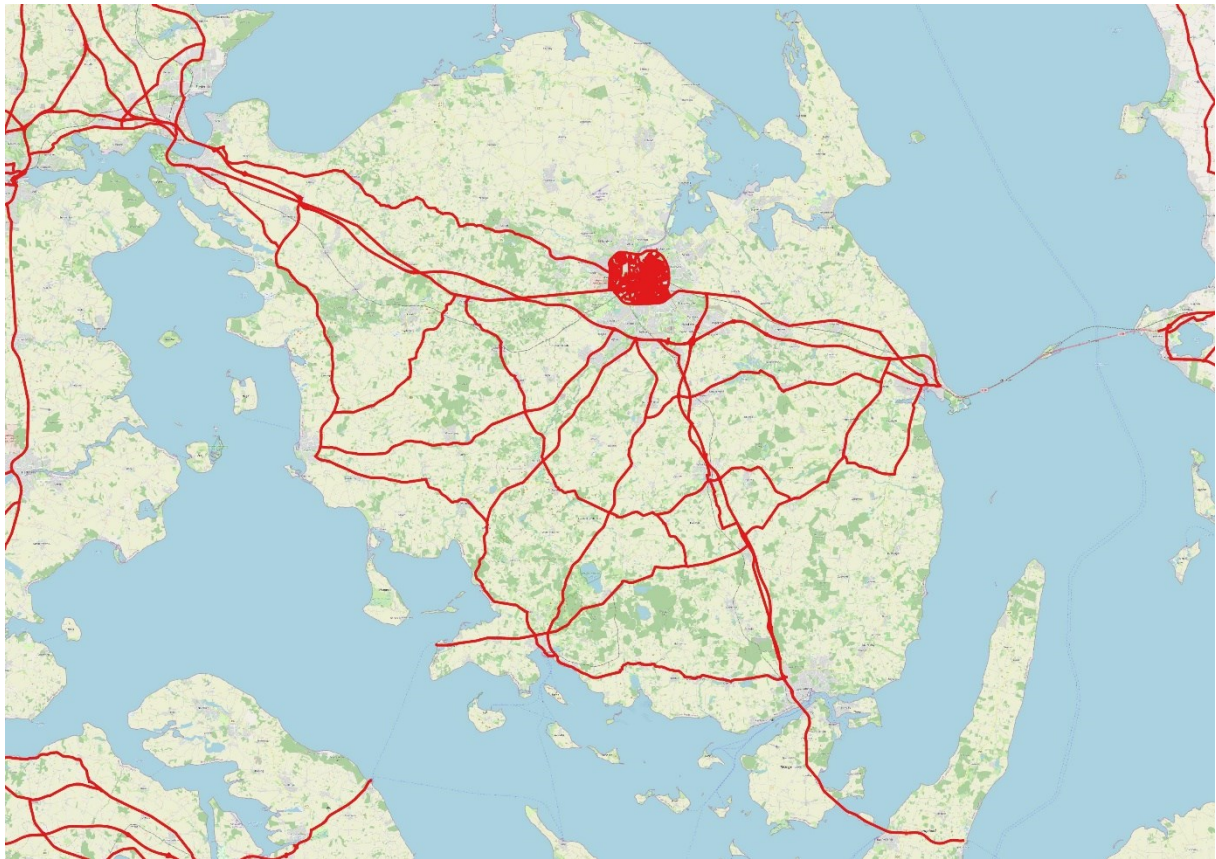


Figure 4. Tolled roads on Zealand

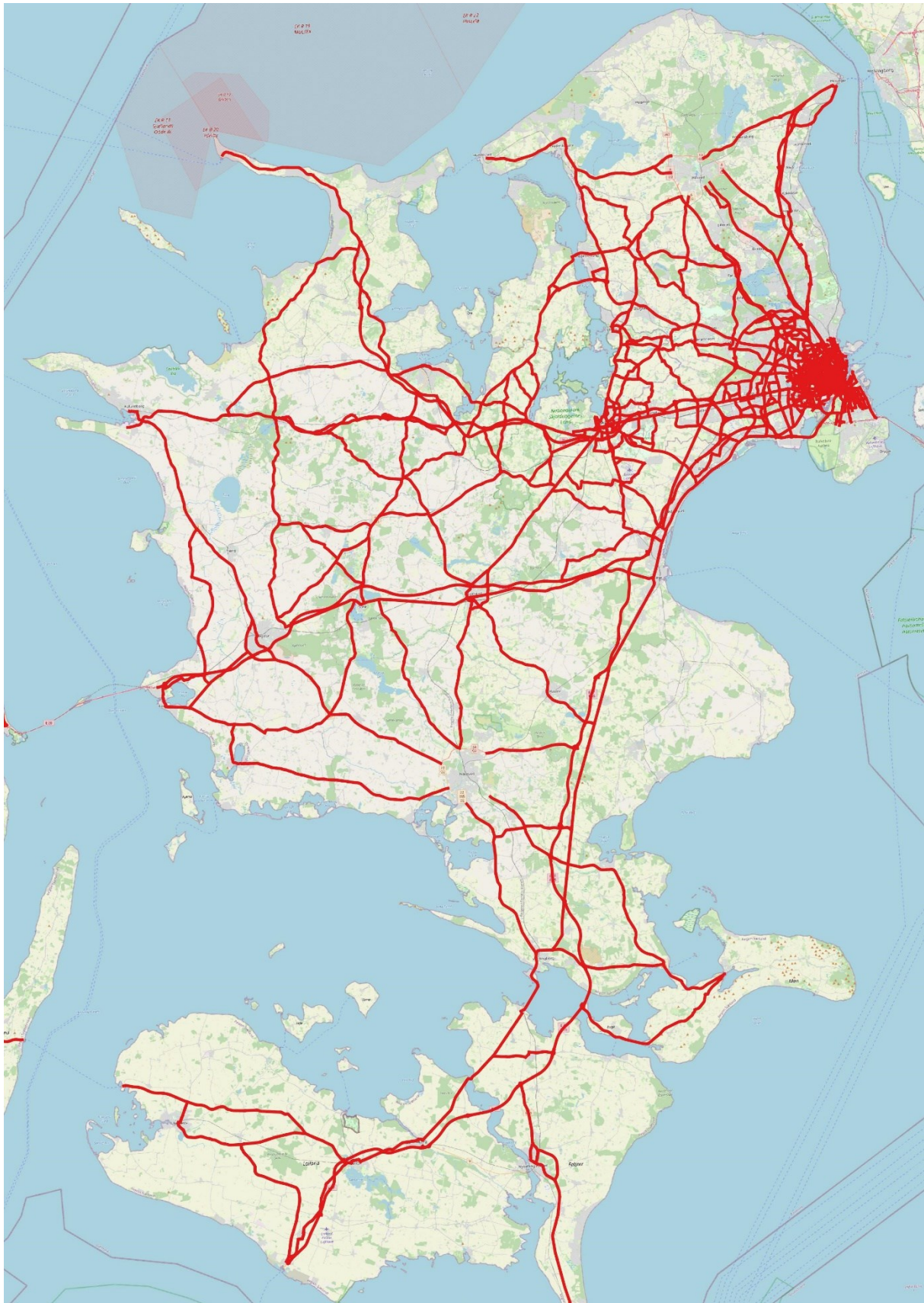


Figure 5. Tolled roads on the island of Bornholm

